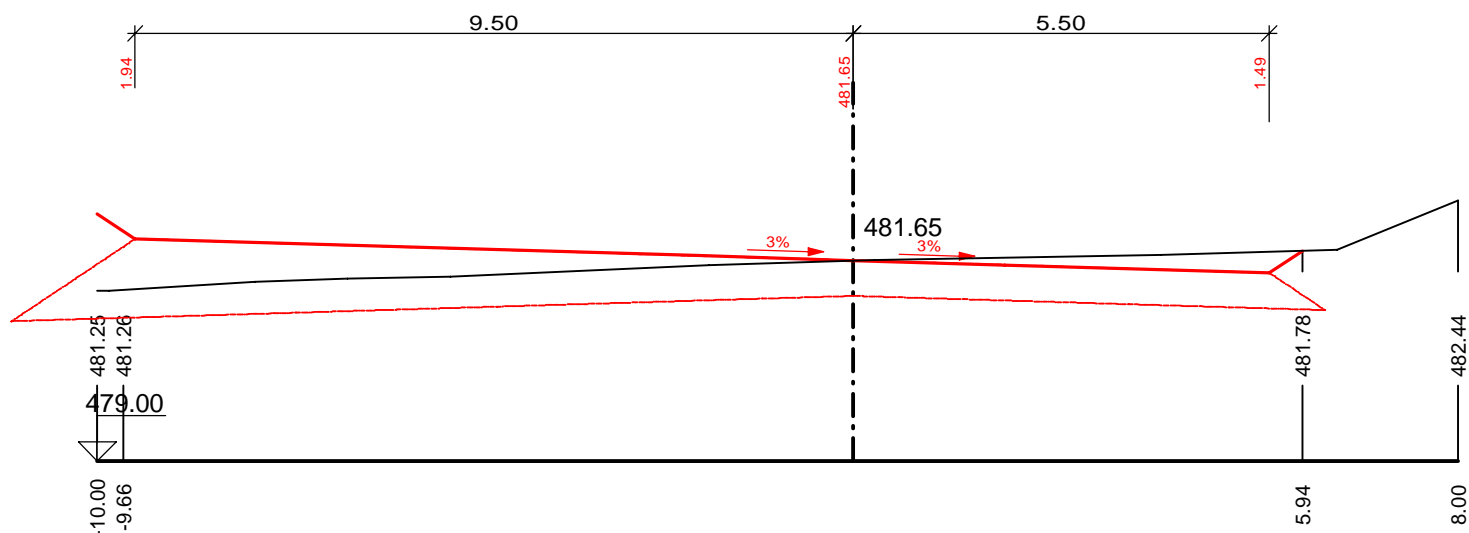
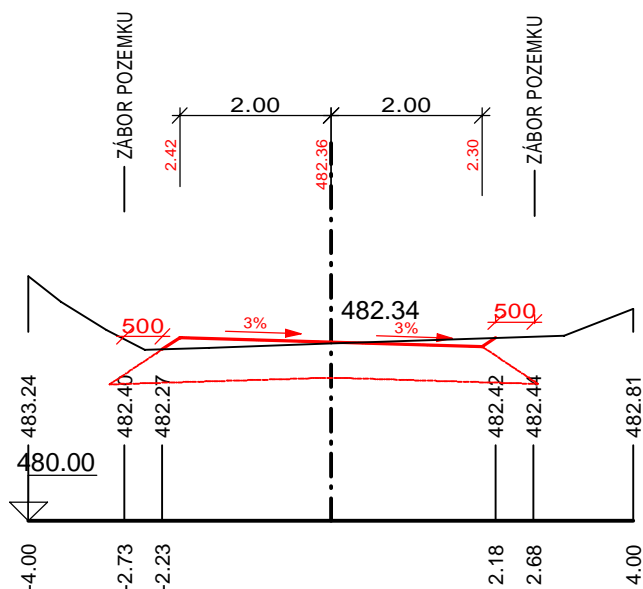


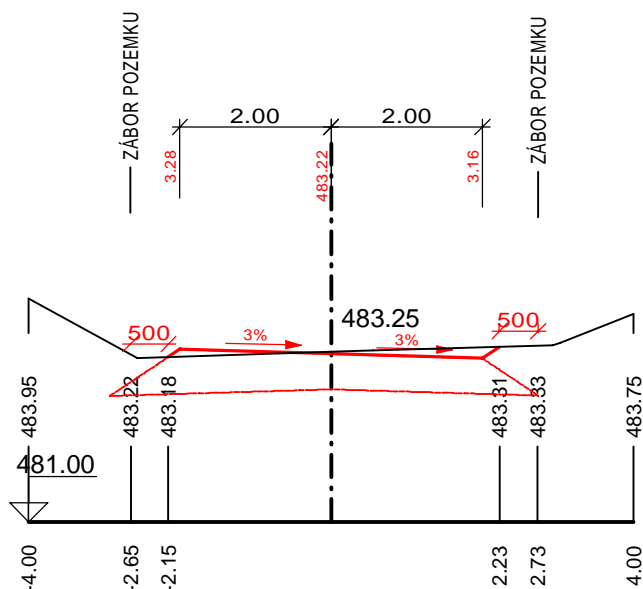
1 - KM 0.00000



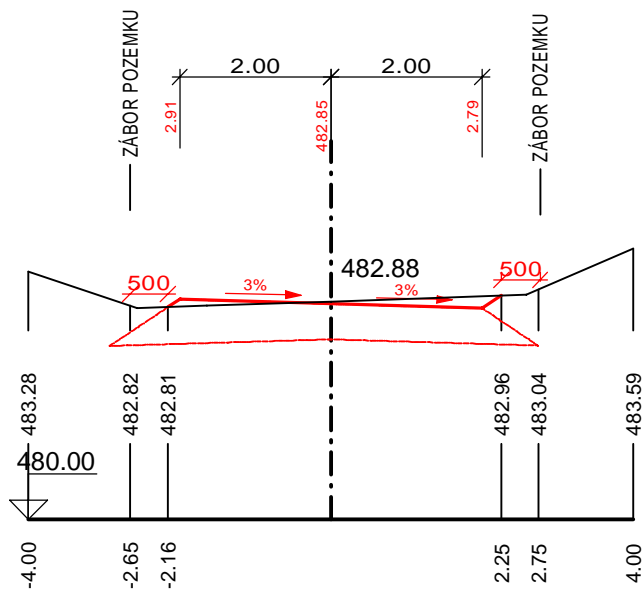
2 - KM 0.01834



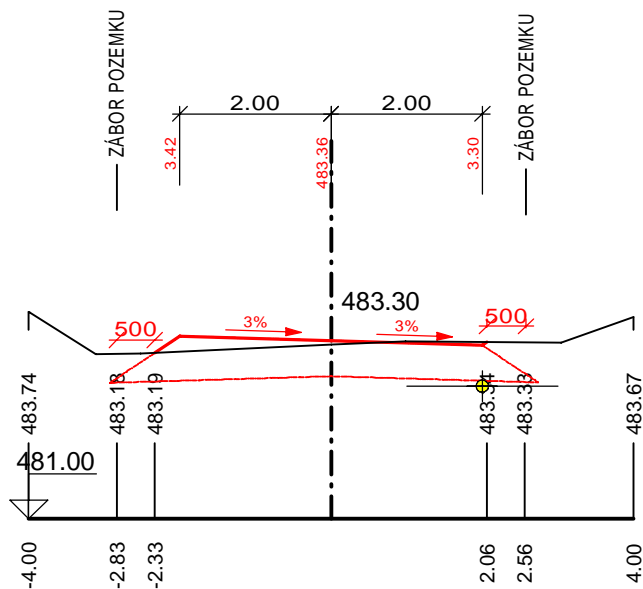
4 - KM 0.04266



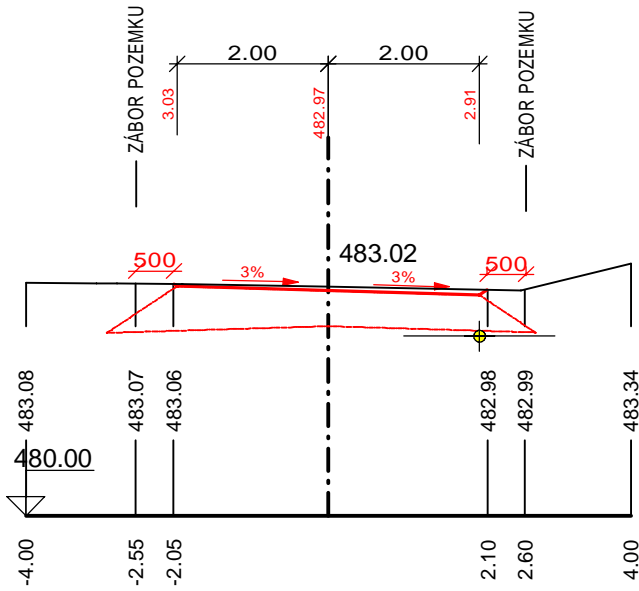
3 - KM 0.03088



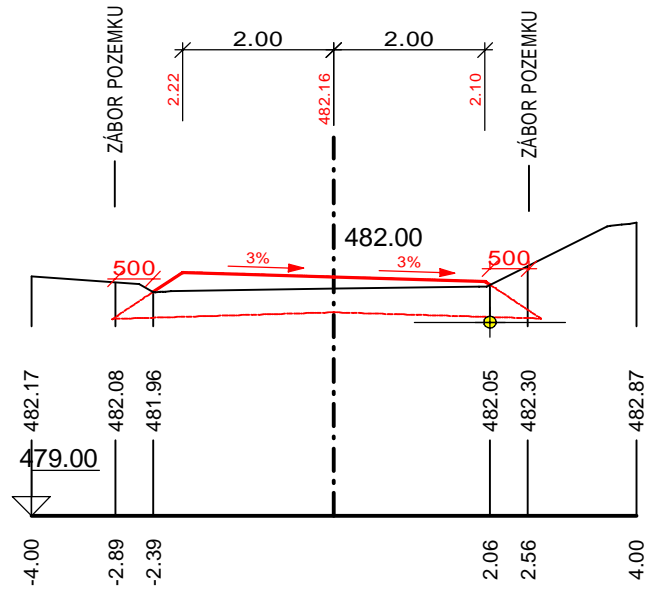
5 - KM 0.06000



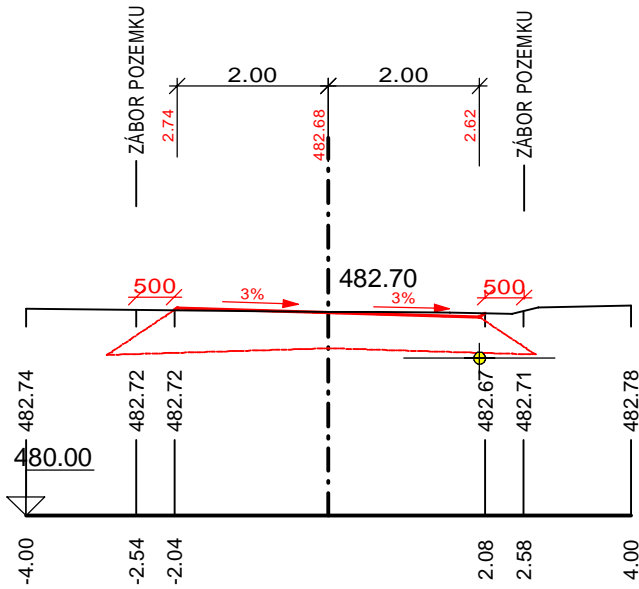
6 - KM 0.08000



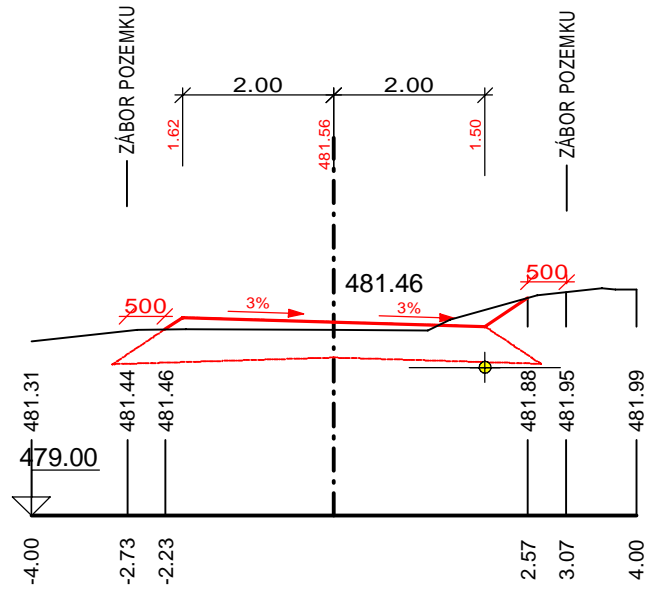
9 - KM 0.11463



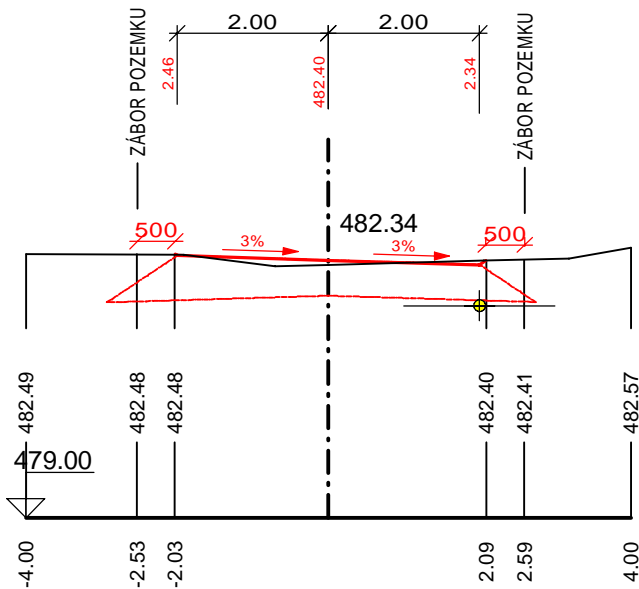
7 - KM 0.09235



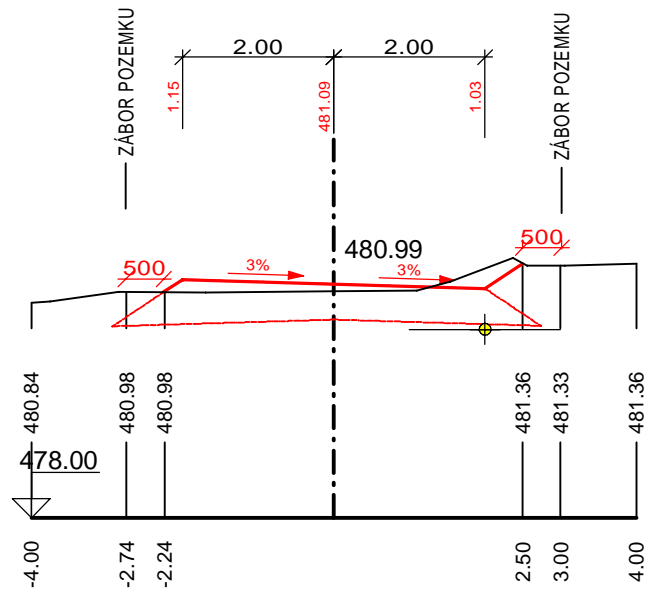
10 - KM 0.14000



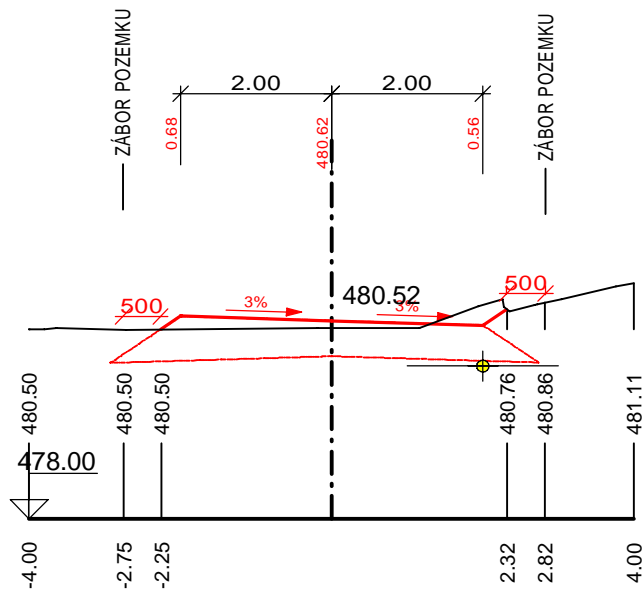
8 - KM 0.10418



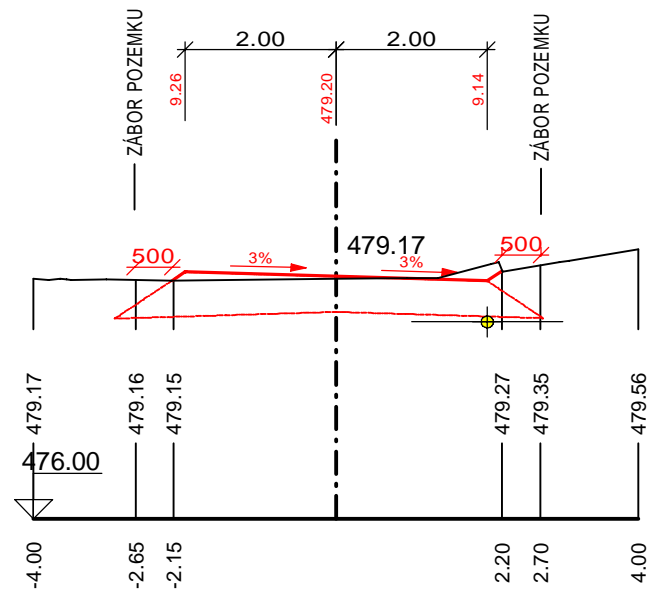
11 - KM 0.16000



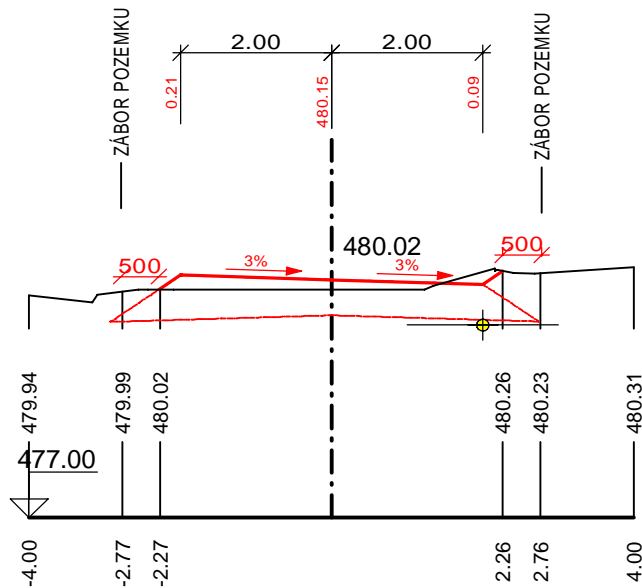
12 - KM 0.18000



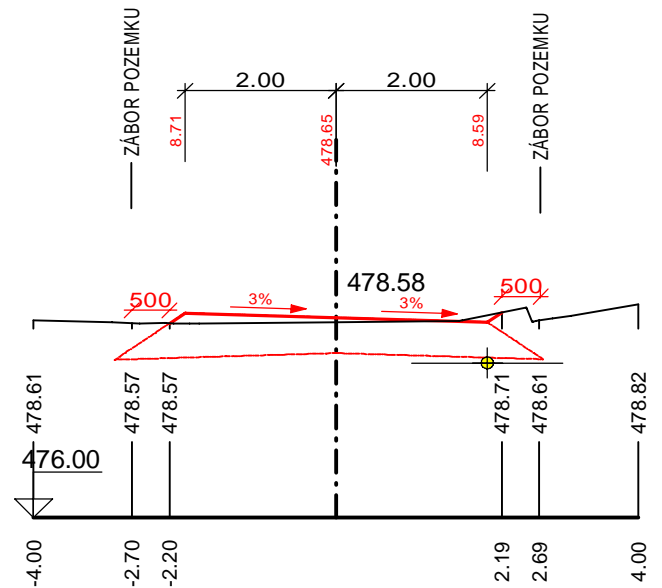
15 - KM 0.24000



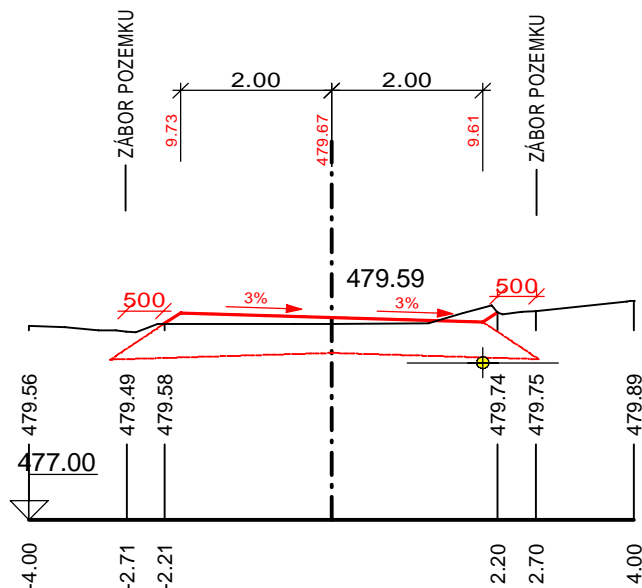
13 - KM 0.20000



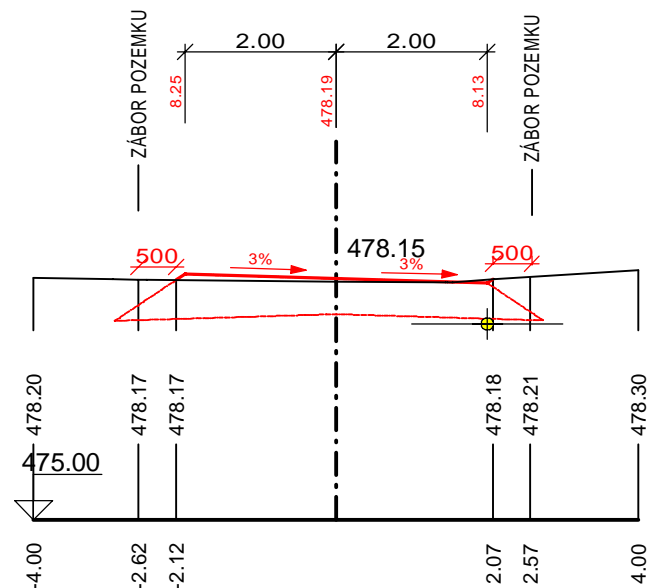
16 - KM 0.26365



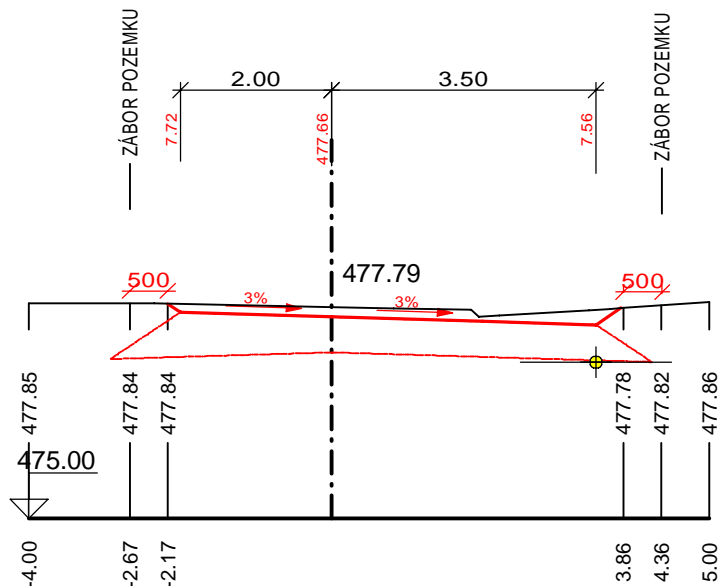
14 - KM 0.22000



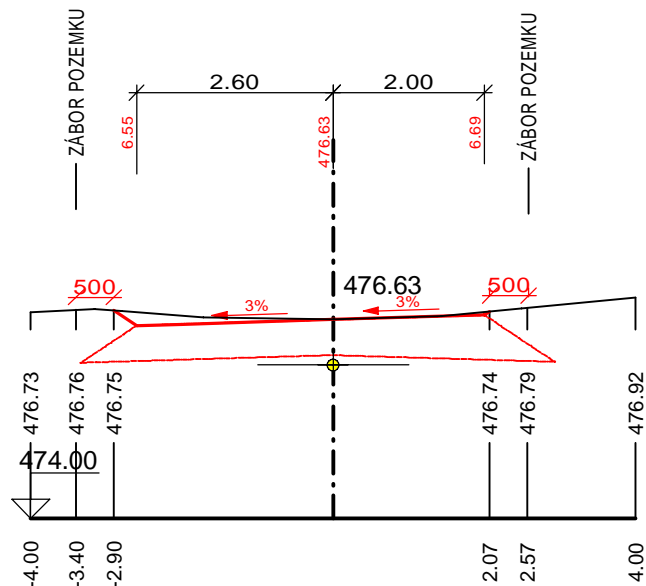
17 - KM 0.28310



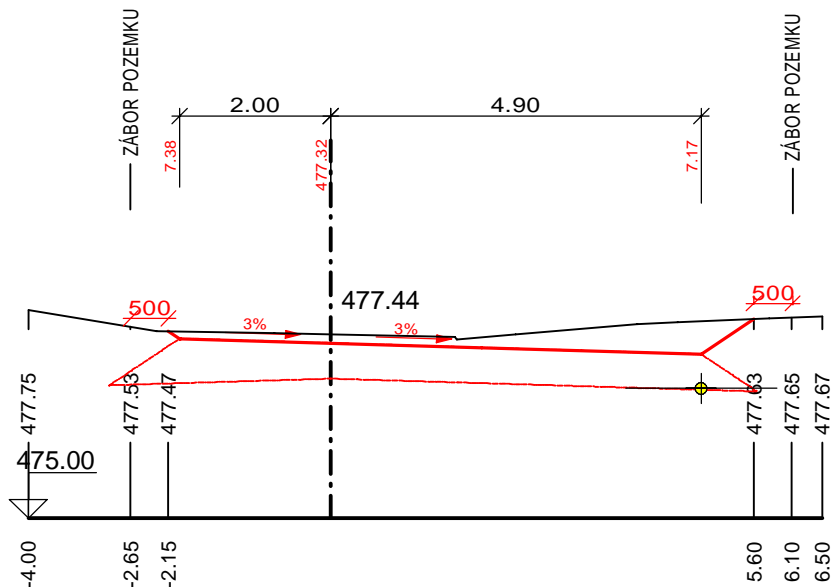
18 - KM 0.30528



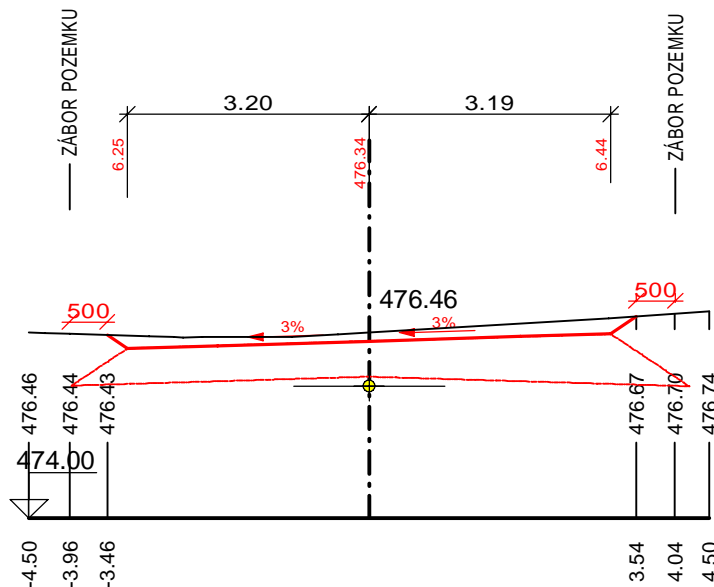
21 - KM 0.34925



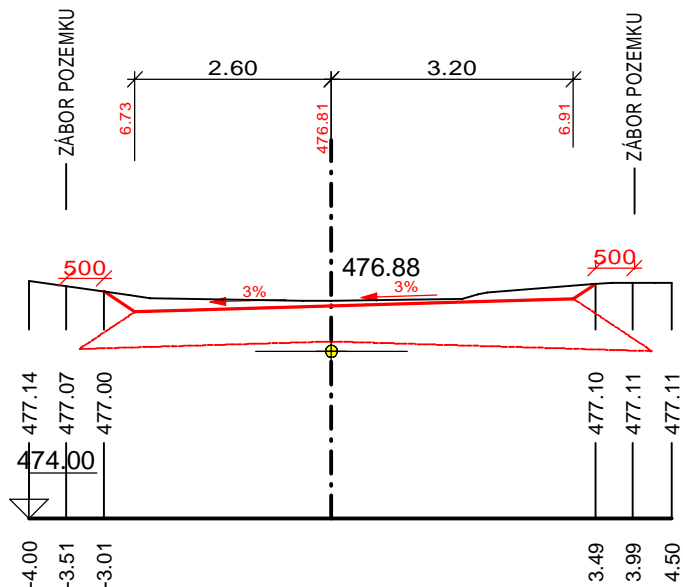
19 - KM 0.32000



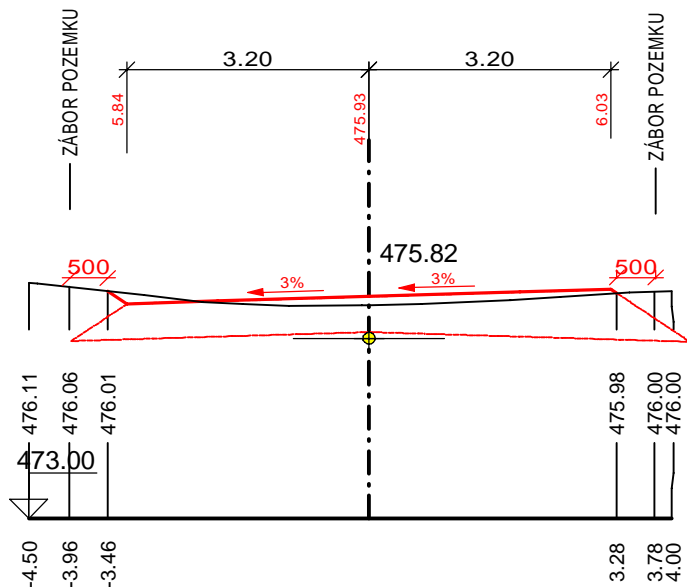
22 - KM 0.36099



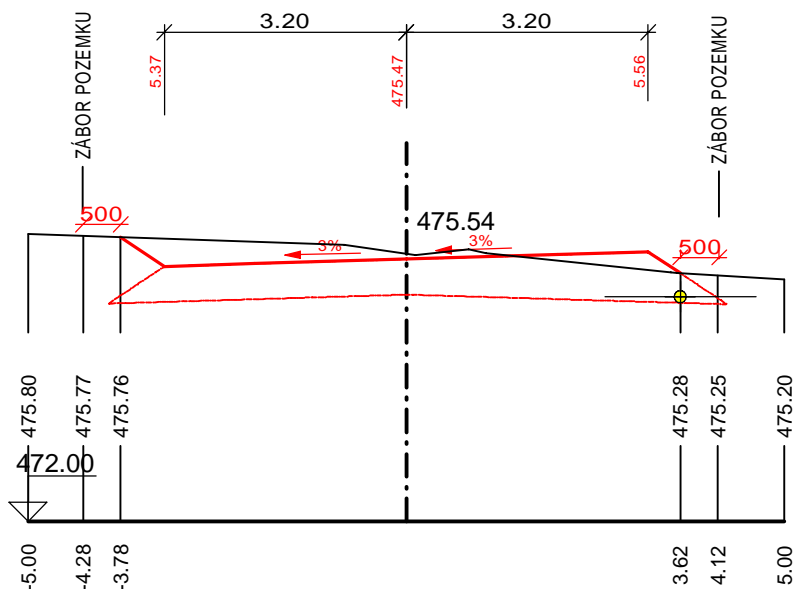
20 - KM 0.34157



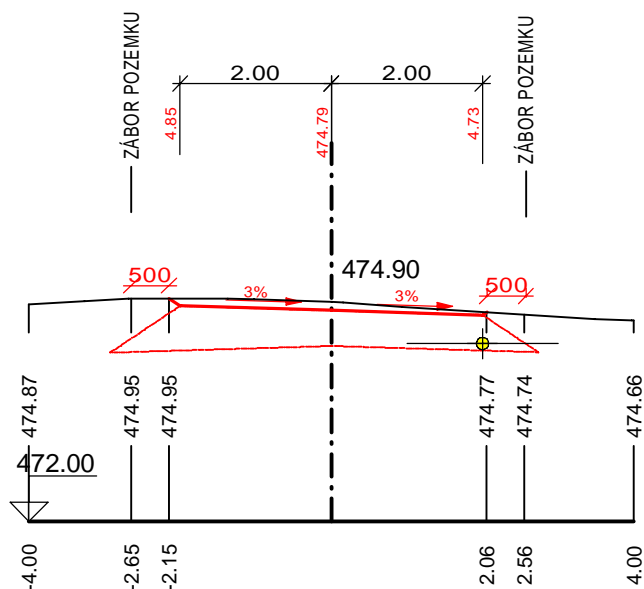
23 - KM 0.37318



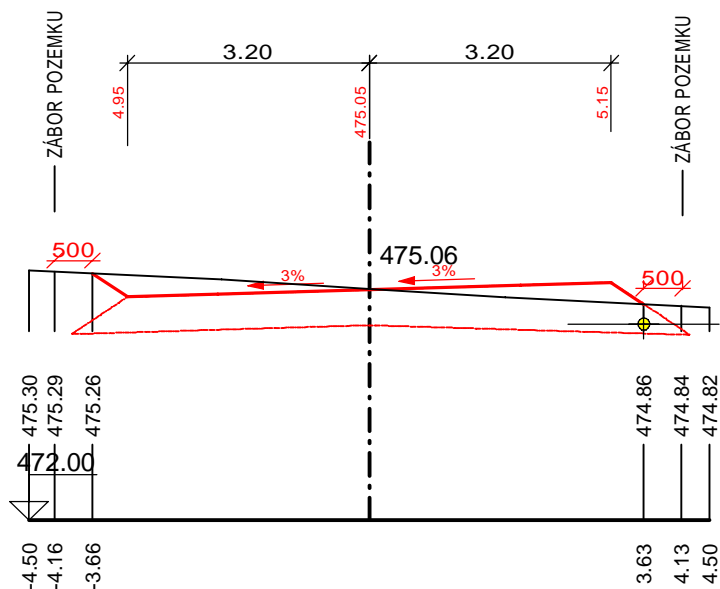
24 - KM 0.38418



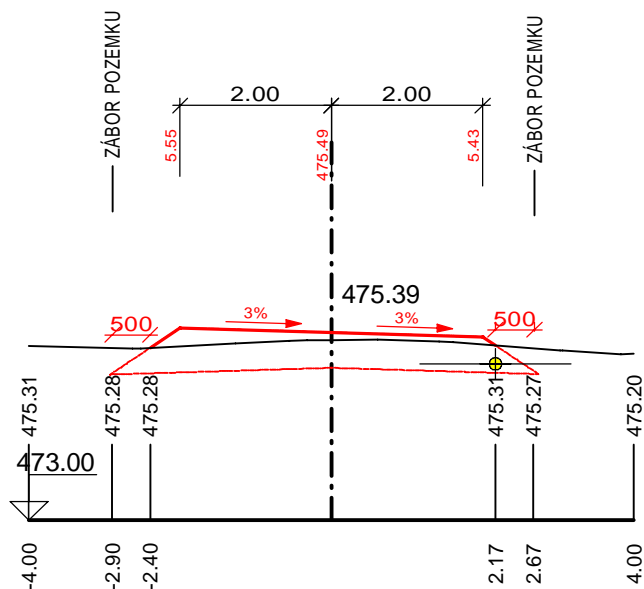
27 - KM 0.41963



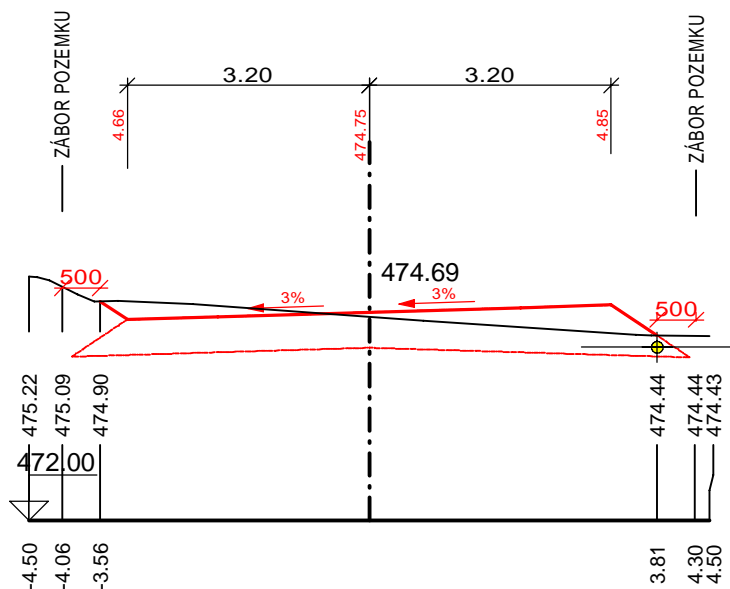
25 - KM 0.39430



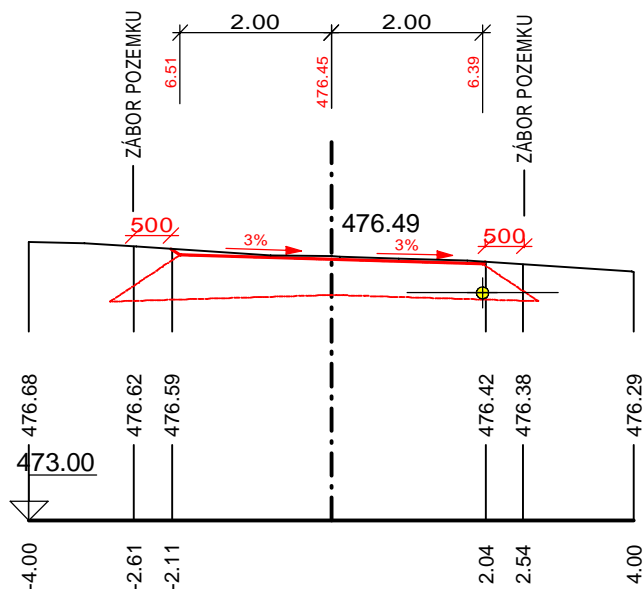
28 - KM 0.44001



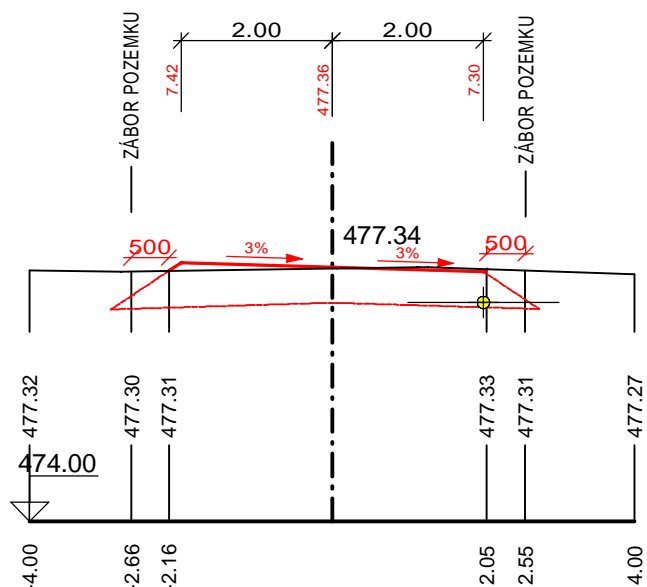
26 - KM 0.40763



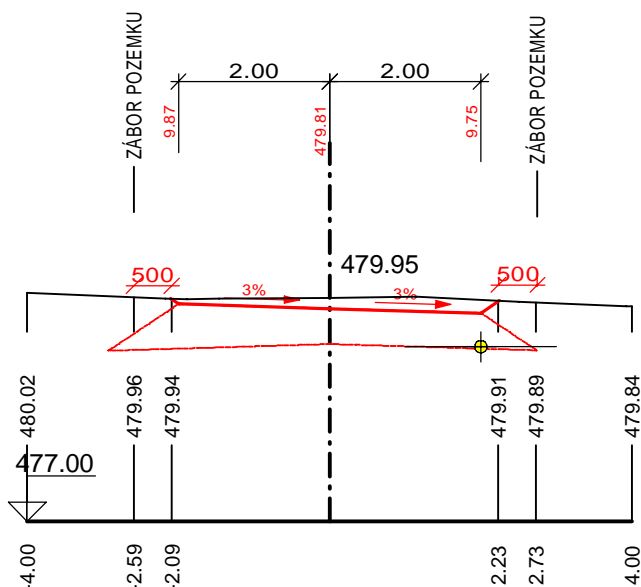
29 - KM 0.46038



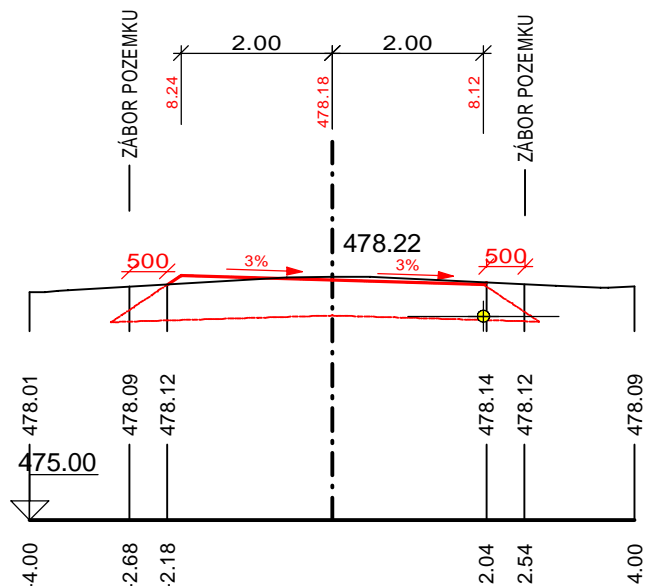
30 - KM 0.48075



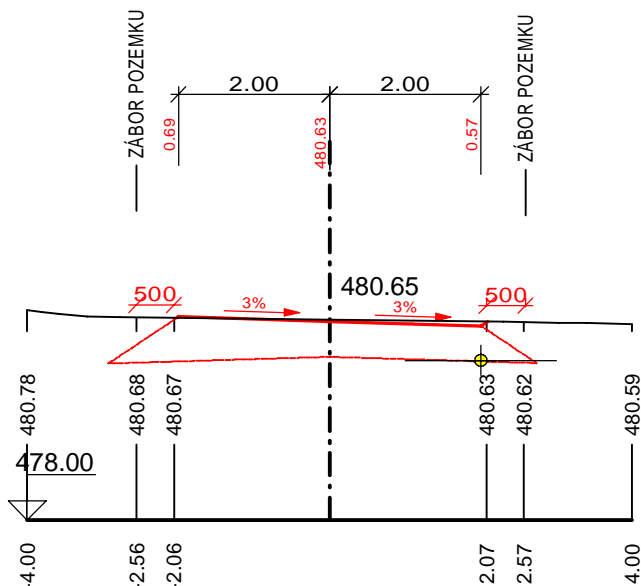
33 - KM 0.54187



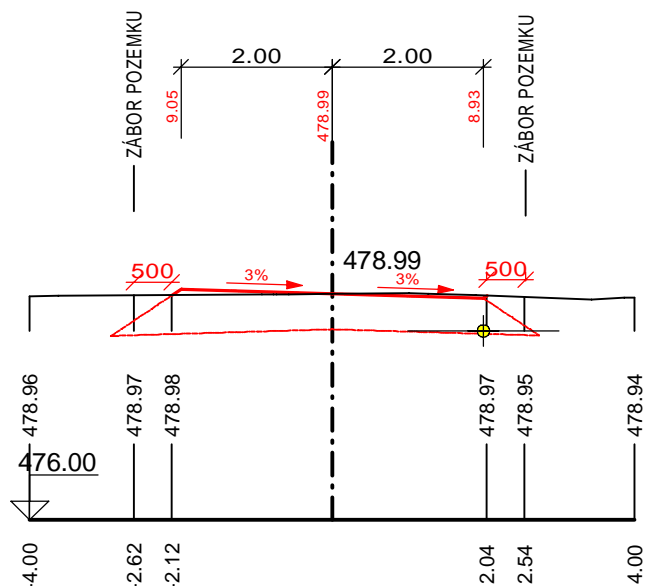
31 - KM 0.50113



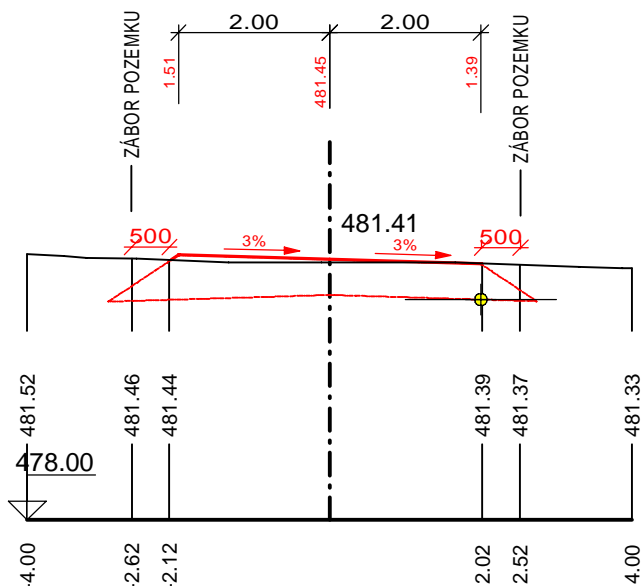
34 - KM 0.56225



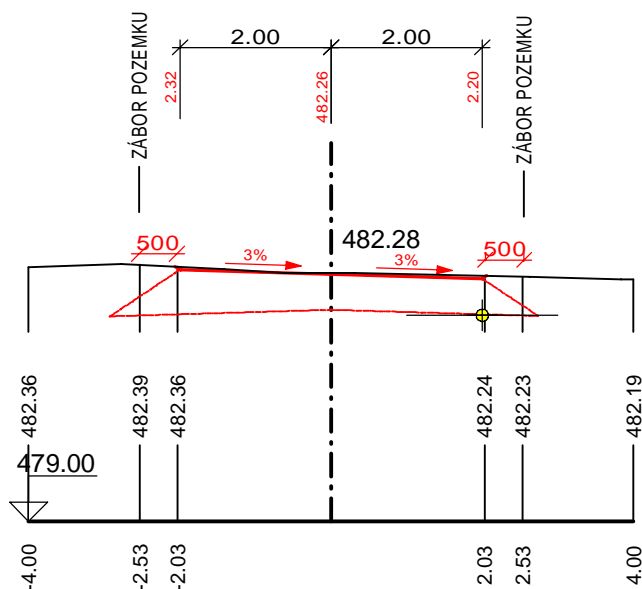
32 - KM 0.52150



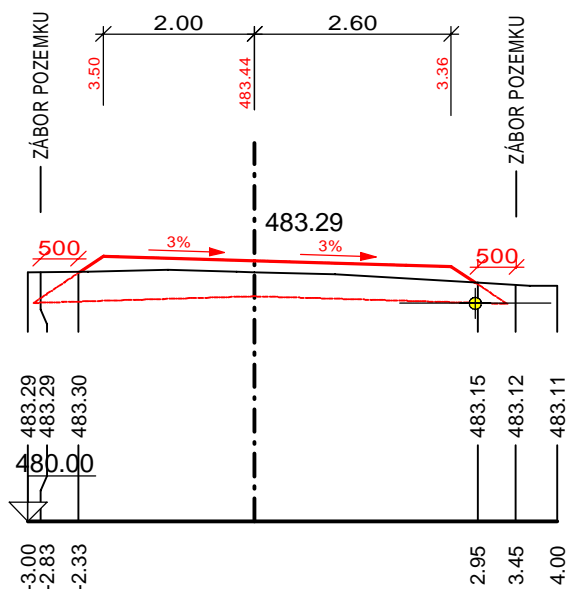
35 - KM 0.58262



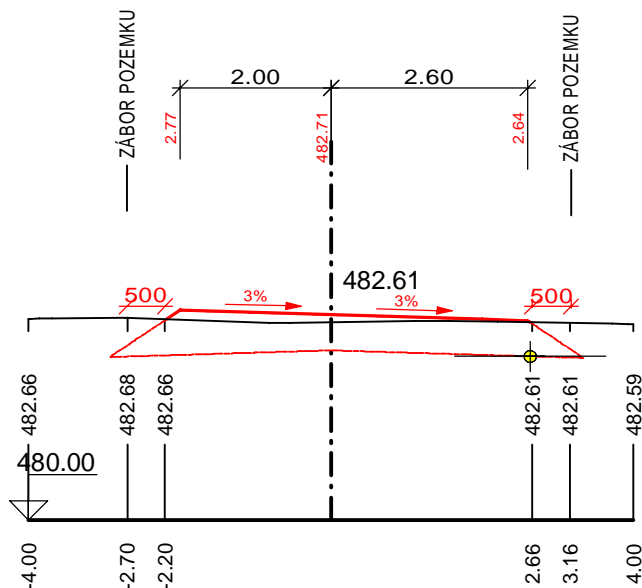
36 - KM 0.60299



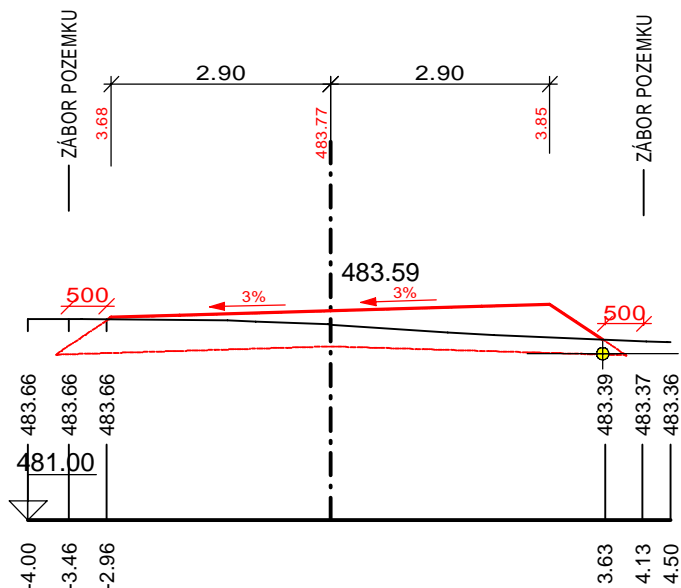
39 - KM 0.63234



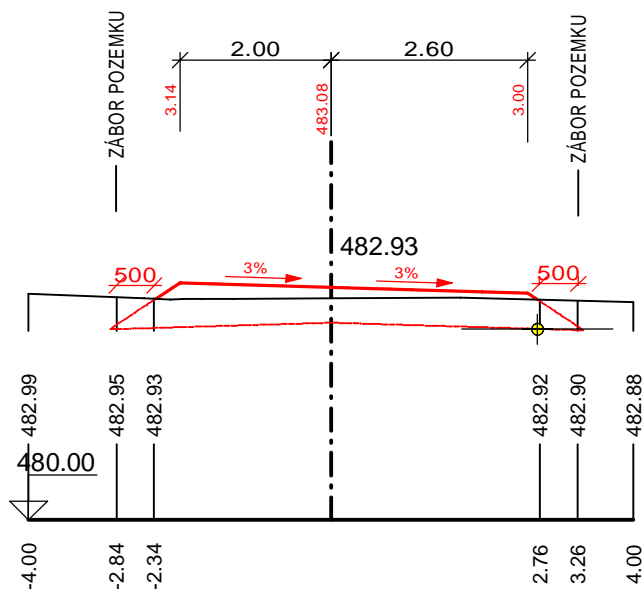
37 - KM 0.61420



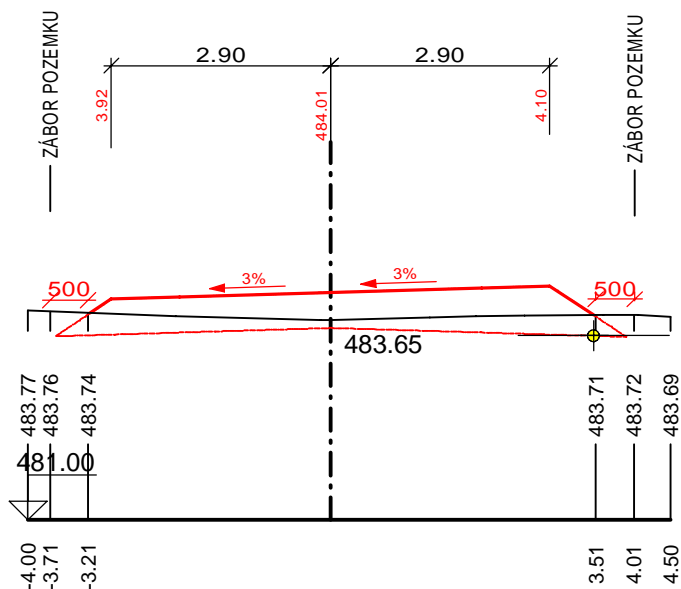
40 - KM 0.64041



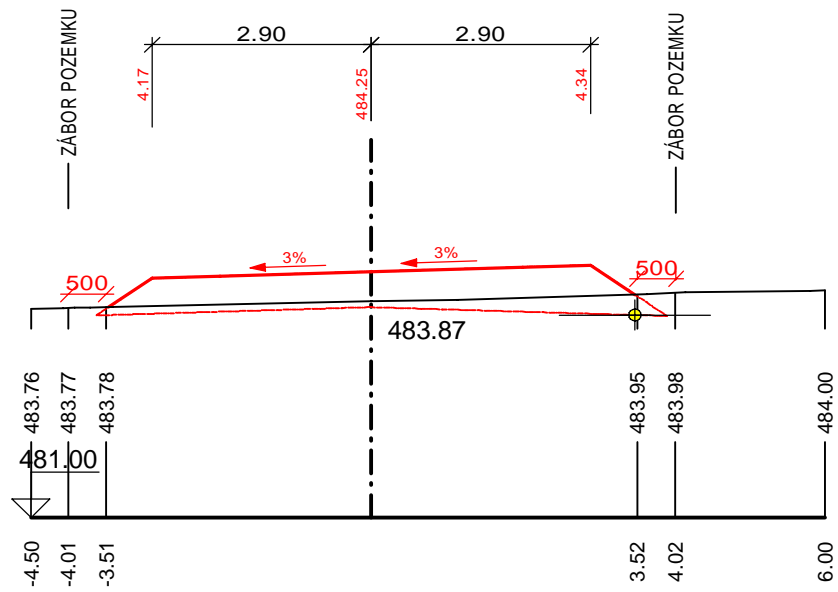
38 - KM 0.62332






41 - KM 0.64648



42 - KM 0.65255



LEGENDA

	NIVELETA CESTY
	STÁVAJÍCÍ TERÉN
	DRENÁŽ

VEDOUČÍ PROJEKTU	VYPRACOVALA	KONTROLOVAL	AUTORIZACE			
Ing. D. Hrádek	Ing. E. Horáková	Ing. Jiří Kaplan	Ing. Miloslav Šindlar			
KRAJ: Pardubický		POVĚŘENÝ ÚŘAD: OÚ Skuteč		FORMÁT	10 x A4	
KATASTRÁLNÍ ÚZEMÍ: Zderaz		OBEC: Zderaz		DATUM	BŘEZEN 2015	
INVESTOR: ČR - SPÚ - Krajský pozemkový úřad pro Pardubický kraj, pobočka Chrudim				STUPEŇ	PLÁN	
KoPÚ v k.ú. Zderaz				ČÍSLO ZAKÁZKY	20140094	
				SOUŘADNÝ / VÝŠKOVÝ SYSTÉM		JTSK/Bpv
				INTERVAL VRSTEVNIC		-
Příčné profily návrhového stavu polní cesty "C9" SO 2 - Hlavní polní cesta				MĚŘÍTKO	1 : 100	ČÍSLO KOPIE
				Č. VÝKRESU	F.2.3.	